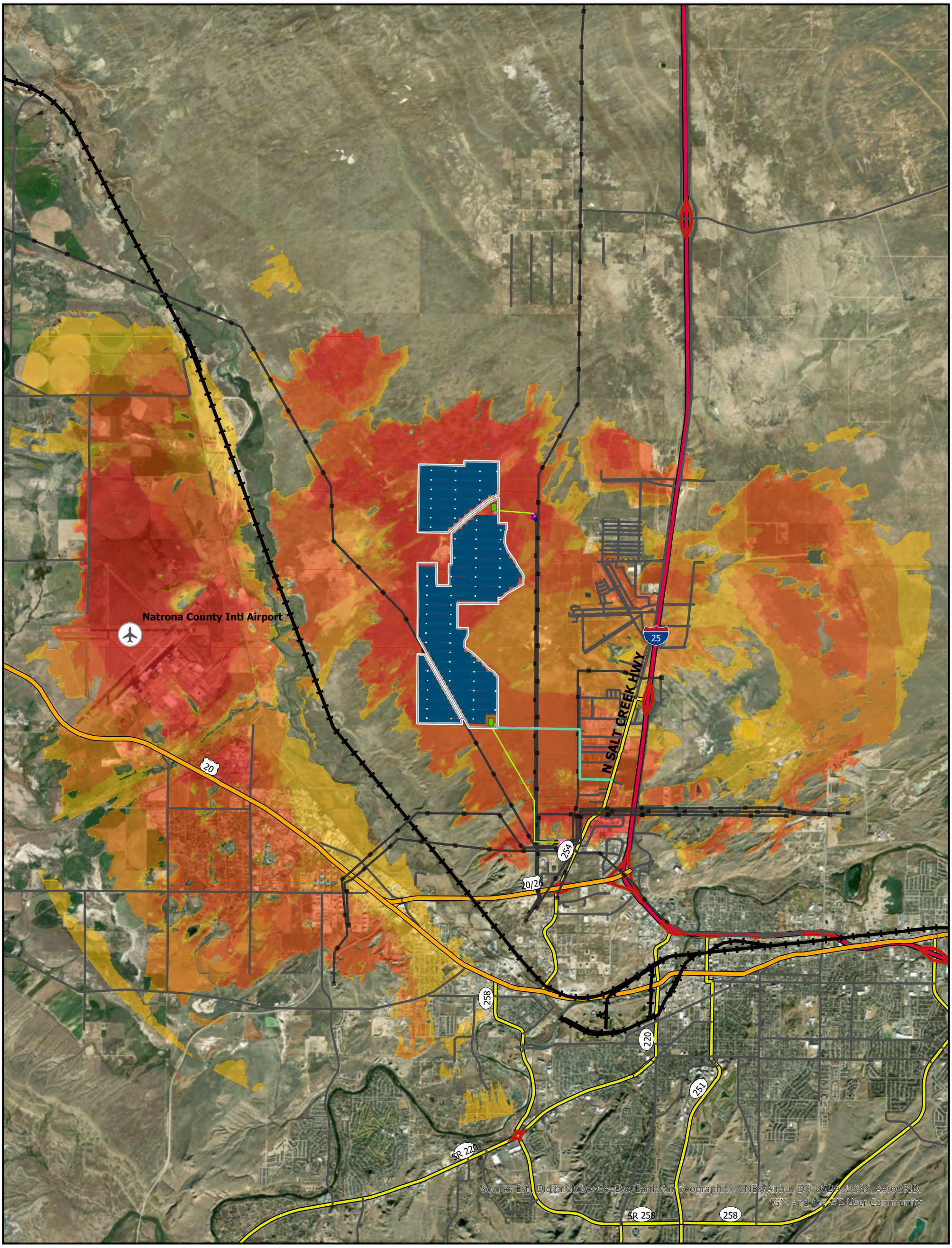

Dinosolar Project

Project Visibility Analysis

Natrona County, Wyoming
March 20, 2020

- Project Fenceline
- Solar Modules
- Inverter Skids
- Project Access Roads
- Project Substation
- Project Transmission Line
- Construction Access
- Existing Transmission Lines
- Barr Nunn Substation
- Casper North Substation
- Railroad

Road Type

- Interstate
- RAMP
- US Highway
- State Highway
- County Road
- Local Roads

Portion of Project Visible in 5 Miles

- ≤ 1% of Project Visible
- ≤ 10% Visible
- ≤ 25% Visible
- ≤ 50% Visible
- Fully Visible

1:70,000 NAD83 UTM 13N

0 0.5 1 2 3 4 5 Miles

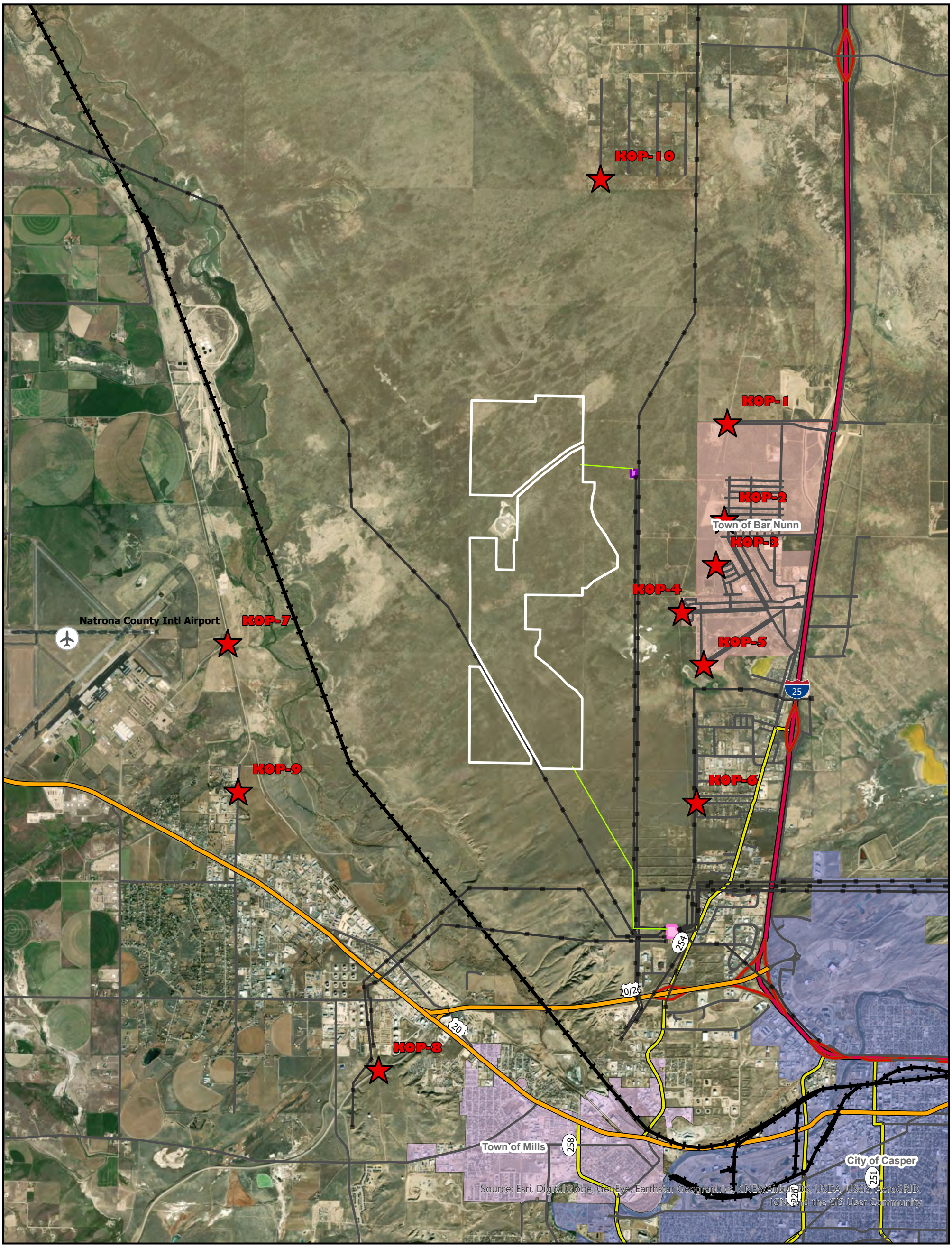

ENYO RENEWABLE ENERGY

Dinosolar Project

Key Observation Points

Natrona County, Wyoming
March 20, 2020

Key Observation Points
Project Fenceline
Project Transmission Line
Existing Transmission Lines
Barr Nunn Substation
Casper North Substation
Railroad

Wyoming Roads

Road Type
- Interstate
- RAMP
- US Highway
- State Highway
- County Road
- Local Roads
- airports_point

Municipal Boundaries
- City of Casper
- Town of Bar Nunn
- Town of Evansville
- Town of Mills

1:50,000 NAD83 UTM 13N

0 0.5 1 2 3 4 Miles

Figure 1-1
KOP-1 Westwinds Road-Southwest
Existing Condition

Figure 1-2
KOP-1 Westwinds Road-Southwest
Simulated Condition

Figure 2-1
KOP-2 Absaroka Trail-Northwest
Existing Condition

Figure 2-2
KOP-2 Absaroka Trail-Northwest
Simulated Condition

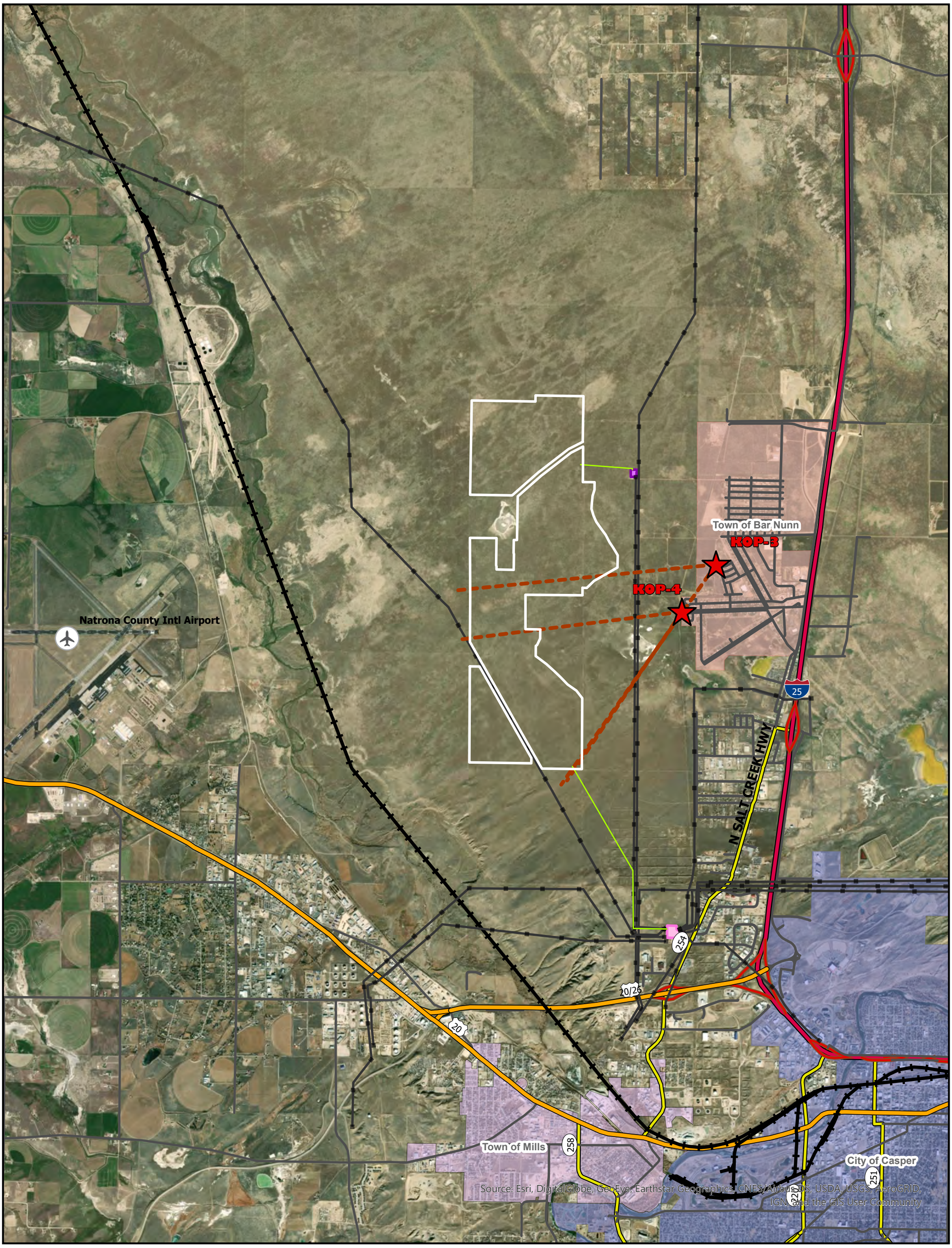

ENYO RENEWABLE ENERGY

Dinosolar Project

KOP View Angles KOPs 3 & 4

Natrona County, Wyoming
March 20, 2020

Key Observation Points
KOP View Angles
Project Fenceline
Project Transmission Line
Existing Transmission Lines
Barr Nunn Substation
Casper North Substation
Railroad
airports_point

Road Type
Interstate
RAMP
US Highway
State Highway
County Road
Local Roads

Municipal Boundaries
City of Casper
Town of Bar Nunn
Town of Evansville
Town of Mills

1:50,000 NAD83 UTM 13N

0 0.5 1 2 3 4 Miles

Figure 3-1
KOP-3 Near Turpin St-Southwest
Existing Condition-Left

Figure 3-2
KOP-3 Near Turpin St-Southwest
Simulated Condition-Left

Figure 3-3
KOP-3 Near Turpin St-Southwest
Existing Condition-Right

Figure 3-4
KOP-3 Near Turpin St-Southwest
Simulated Condition-Right